











-  Green Line
-  Separation Barrier Route (April 2006)
-  Jerusalem city limits unilaterally expanded by Israel 1967
-  Palestinian territory (West Bank and Gaza Strip)
-  Areas regarded by Israel as not being part of the West Bank
-  Proposed / Israeli High Court-demanded Barrier Route changes
-  1- Palestinian territory transferred to State of Israel
2- Israeli territory transferred to State of Palestine
-  East Jerusalem areas transferred to State of Palestine
-  Israeli settlements to be evacuated
-  Israeli settlements to be incorporated in State of Israel

*Territorial Land Exchange Percentages
(in terms of West Bank area)
according to Israeli methodology (left) and
according to Palestinian methodology (right)*

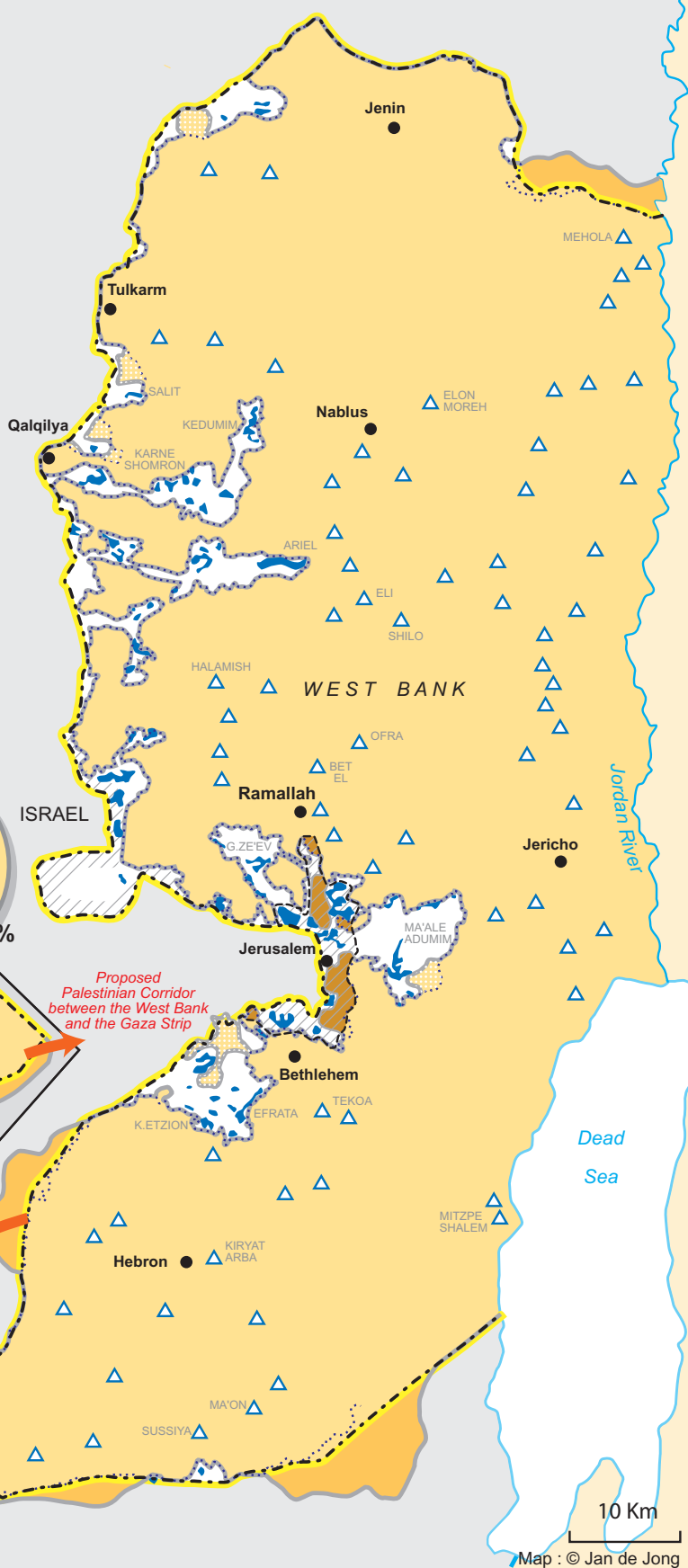
To State of Israel:

6.8 % — 8.8 %

To State of Palestine:

93.2 % — 91.2 %

5.5 % — 5.4 %



*Proposed
Palestinian Corridor
between the West Bank
and the Gaza Strip*